



**KING COUNTY**

1200 King County Courthouse  
516 Third Avenue  
Seattle, WA 98104

**Signature Report**

**February 26, 2007**

**Ordinance 15688**

**Proposed No.** 2006-0472.1

**Sponsors** Hague

1 AN ORDINANCE relating to the annexation of  
2 approximately eighteen acres of land into the Southwest  
3 Suburban Sewer District, known as the Cedarhurst Division  
4 No. 3 (2006) Island Annexation, for the purpose of  
5 providing sewer service.

6  
7

8 **STATEMENT OF FACTS:**

- 9 1. A notice of intention proposing the annexation of approximately  
10 eighteen acres of land into the Southwest Suburban Sewer District, known  
11 as Cedarhurst Division No. 3 (2006) Island Annexation, for the purpose of  
12 providing sewer service was filed with the county council on October 12,  
13 2006.
- 14 2. Southwest Suburban Sewer District approved the annexation in  
15 Resolution No. 2006-37, adopted on October 3, 2006.
- 16 3. Southwest Suburban Sewer District filed a Determination of  
17 Nonsignificance on the proposed annexation dated September 7, 2006.

18           4. The utilities technical review committee recommended county council  
19 approval of the proposed annexation.

20           5. The county council held the legally required public hearing and has  
21 considered the criteria in RCW 57.02.040.

22           BE IT ORDAINED BY THE COUNCIL OF KING COUNTY:

23           SECTION 1. The annexation of approximately eighteen acres of land into  
24 Southwest Suburban Sewer District for the purpose of providing sewer service described  
25 in Attachment A of this ordinance is approved. Approval of this proposed annexation is  
26 consistent with RCW 57.02.040.

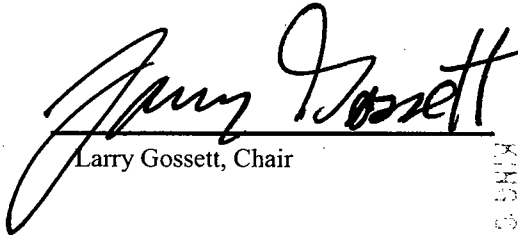
27           SECTION 2. Southwest Suburban Sewer District is the appropriate entity to  
28 serve the area proposed to be annexed.

29            SECTION 3. Completion of this annexation does not constitute county approval  
30 or disapproval of any other permits, certifications or actions necessary to provide service  
31 to this annexation area.  
32


Ordinance 15688 was introduced on 11/13/2006 and passed by the Metropolitan King County Council on 2/26/2007, by the following vote:

Yes: 8 - Mr. Gossett, Ms. Patterson, Ms. Lambert, Mr. von Reichbauer, Mr. Dunn, Mr. Ferguson, Mr. Phillips and Ms. Hague  
No: 0  
Excused: 1 - Mr. Constantine

KING COUNTY COUNCIL  
KING COUNTY, WASHINGTON

  
Larry Gossett, Chair


ATTEST:

  
\_\_\_\_\_

Anne Noris, Clerk of the Council

RECEIVED  
2007 MAR -8 AM 10:30  
CLERK  
KING COUNTY COUNCIL

APPROVED this 7 day of MARCH, 2007.

  
\_\_\_\_\_  
Ron Sims, County Executive

**Attachments**      A. Island Annexation Cedarhurst Division No. 3 (2006) Legal Description

Island Annexation Cedarhurst Division No. 3 (2006)  
Legal Description

A portion of the southwest quarter of Section 8, Township 23 North, Range 4 East W.M. situated in King County, Washington, described as follows:

Beginning at the intersection of the easterly margin of State Highway No. 1-K (SR 509) with the centerline of South 128<sup>th</sup> Street;

Thence westerly along said centerline to its intersection with the east line of the west 208 feet of the south 305 feet of the southeast quarter of the southwest quarter of said Section 8;

Thence northerly along said east line to the north line thereof;

Thence westerly along said north line to the east line of the west 89 feet of the Southeast quarter of the southwest quarter of said Section 8;

Thence northerly along said east line to the centerline of South 124<sup>th</sup> Street;

Thence northeasterly along said centerline and its extension thereof to its intersection with the north line of the southeast quarter of the southwest quarter of said Section 8;

Thence easterly along said north line to an intersection with the easterly margin of State Highway 1-K;

Thence southwesterly along said easterly margin to the point of beginning.